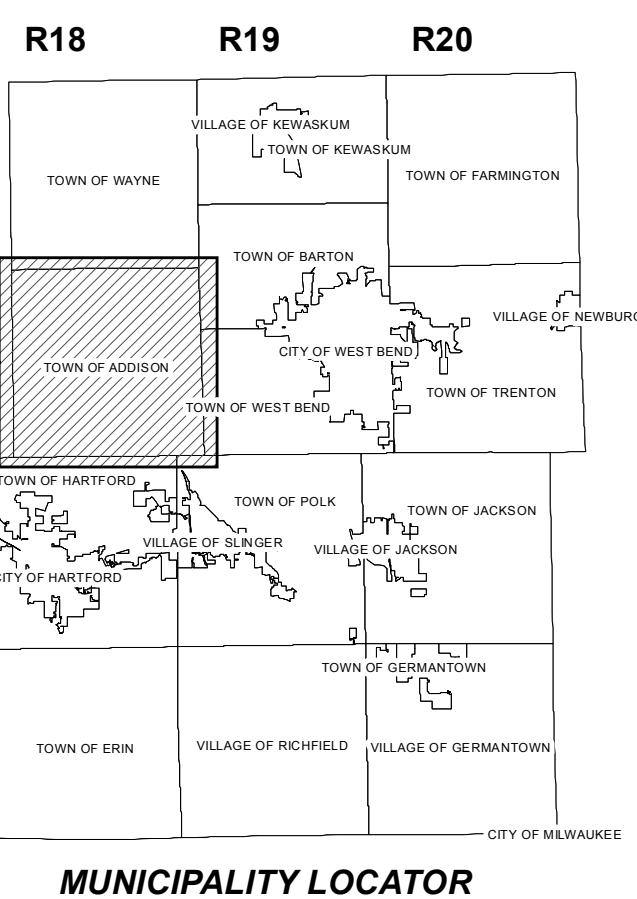




NW NE
SW SE
10



31	32	33	34	35	36	31
6	5	4	3	2	1	6
7	8	9	10	11	12	7
18	17	16	15	14	13	18
19	20	21	22	23	24	19
30	29	28	27	26	25	30
31	32	33	34	35	36	31

Town of Addison (T1)

Washington County, Wisconsin

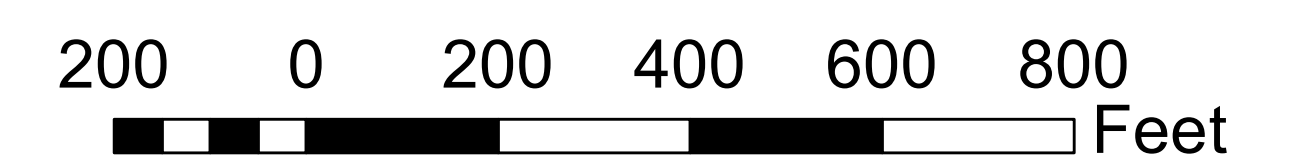

HORIZONTAL DATUM IS BASED ON THE WISCONSIN STATE PLANE COORDINATE SYSTEM, SOUTH ZONE. NORTH AMERICAN DATUM OF 1927.

THIS INFORMATION IS ISSUED SUBJECT TO ERRORS AND OMISSIONS AND IS NOT CERTIFIED BY WASHINGTON COUNTY.

PREPARED BY THE GEOGRAPHIC INFORMATION SYSTEMS (GIS) DIVISION OF THE WASHINGTON COUNTY INFORMATION TECHNOLOGY DEPARTMENT.

PARCELS AS OF JANUARY 1, 2019
MAP PRODUCED JANUARY 24, 2019

- MONUMENT
- PARCEL LINE
- RECORDED PLAT
- INCORPORATION BOUNDARY
- MEANDER LINE
- RIGHT OF WAY
- SECTION/QUARTER SECTION LINE
- SURFACE WATER



Scale: 1" = 200'

SECTION 10 TOWNSHIP 11 N RANGE 18 E